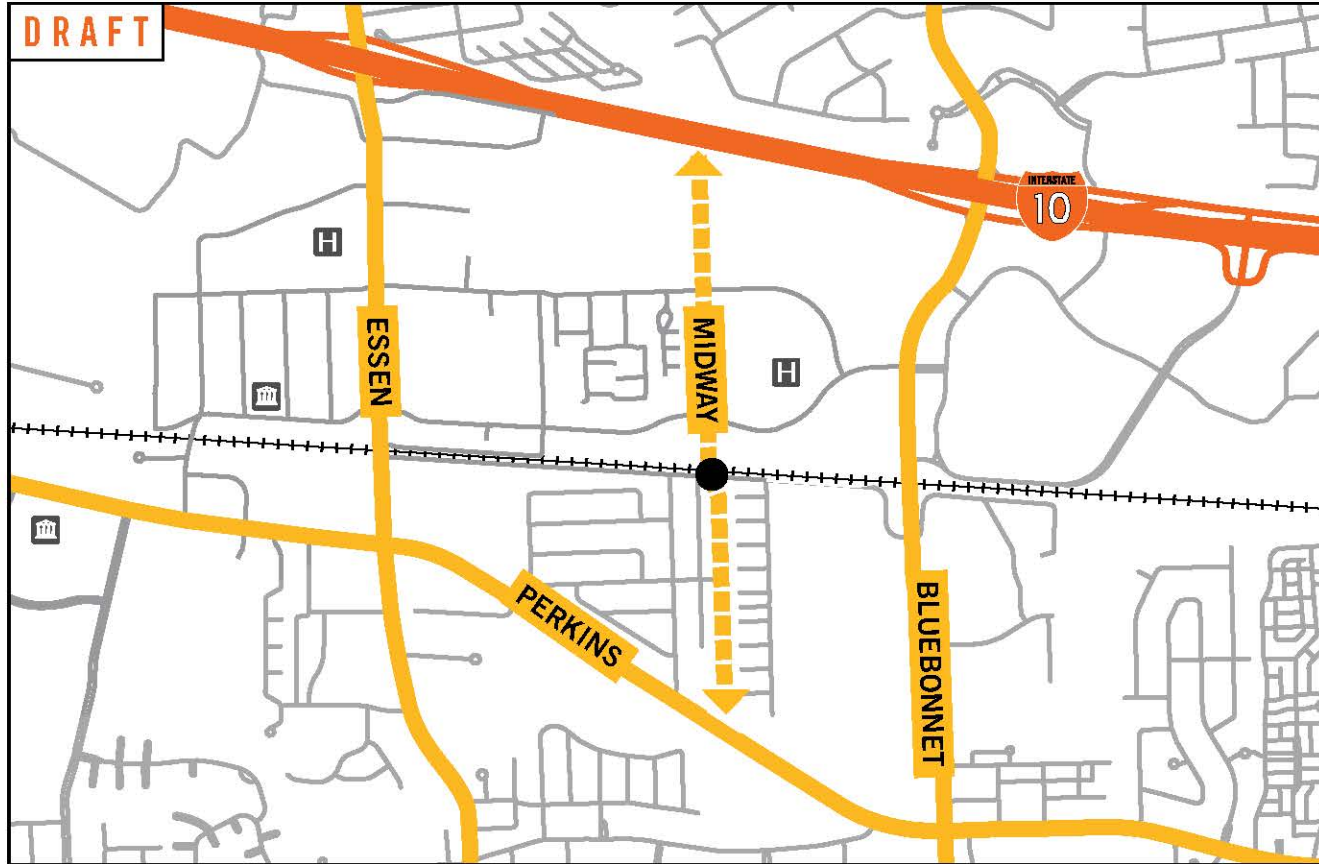


HIGHWAY

URBAN ARTERIALS

- EXISTING**
- Essen
 - Bluebonnet
 - Perkins



HIGHWAY

URBAN ARTERIALS

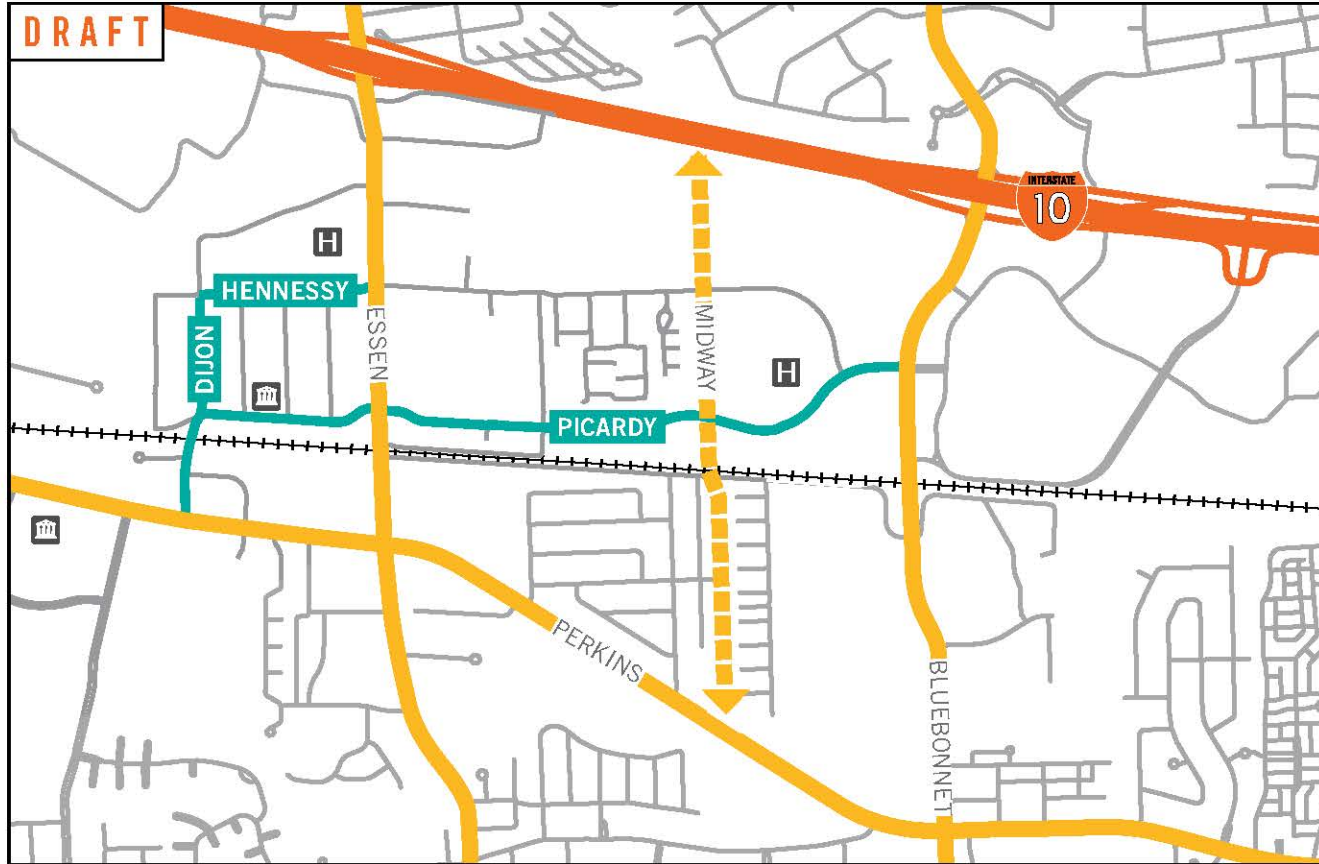
EXISTING

- Essen
- Bluebonnet
- Perkins

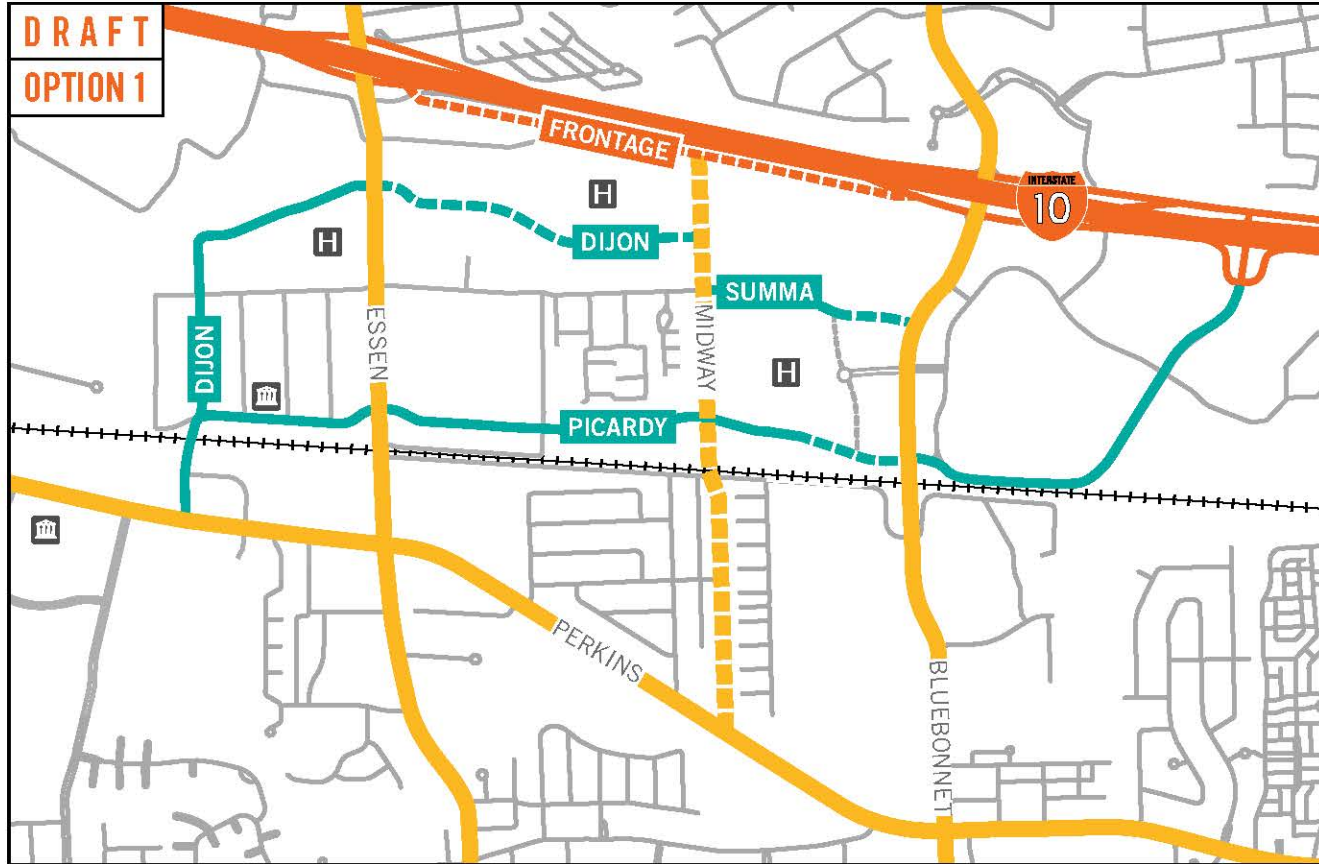
PROPOSED

- Midway

- Potential railroad underpass



- EXISTING**
- Picardy
 - Dijon
 - Hennessy



HIGHWAY

URBAN ARTERIALS

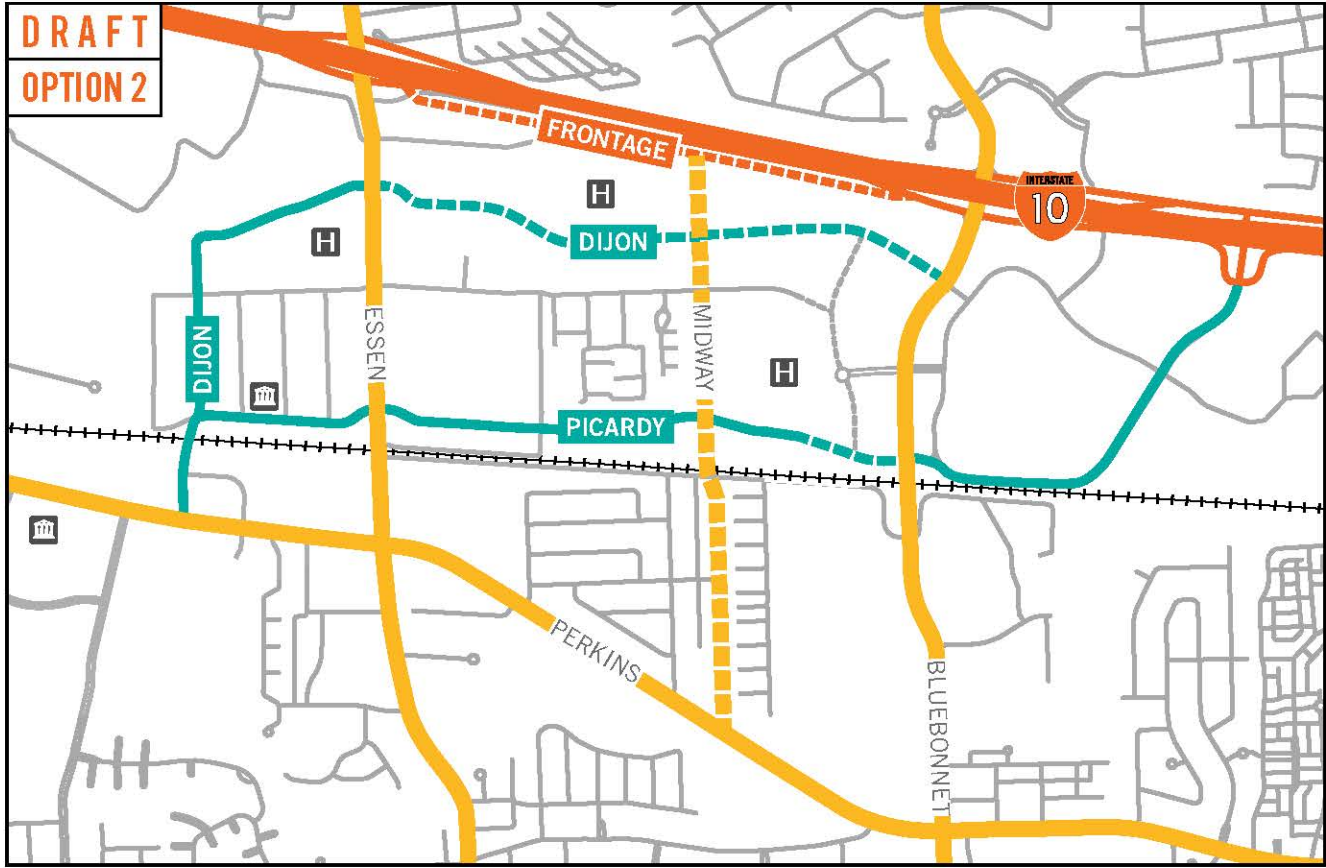
MAJOR STREETS

EXISTING

- Picardy
- Dijon

PROPOSED (OPTION 1)
"Frontage, Dijon, Summa"

- New frontage road
- Picardy rerouting
- Summa rerouting
- Dijon to Midway



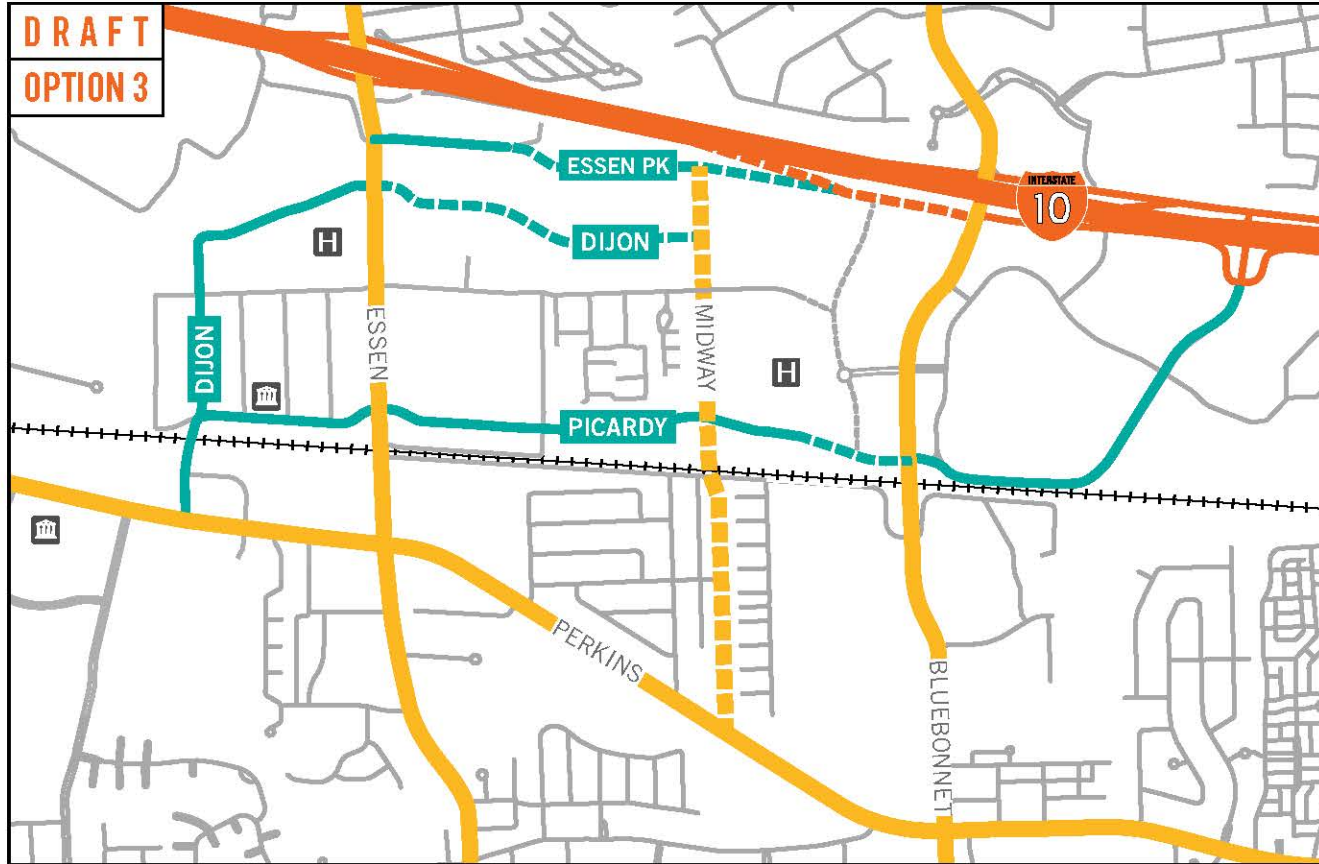
EXISTING

- Picardy
- Dijon

PROPOSED (OPTION 2)

"Frontage and Dijon"

- New frontage road
- Picardy rerouting
- Dijon to Bluebonnet

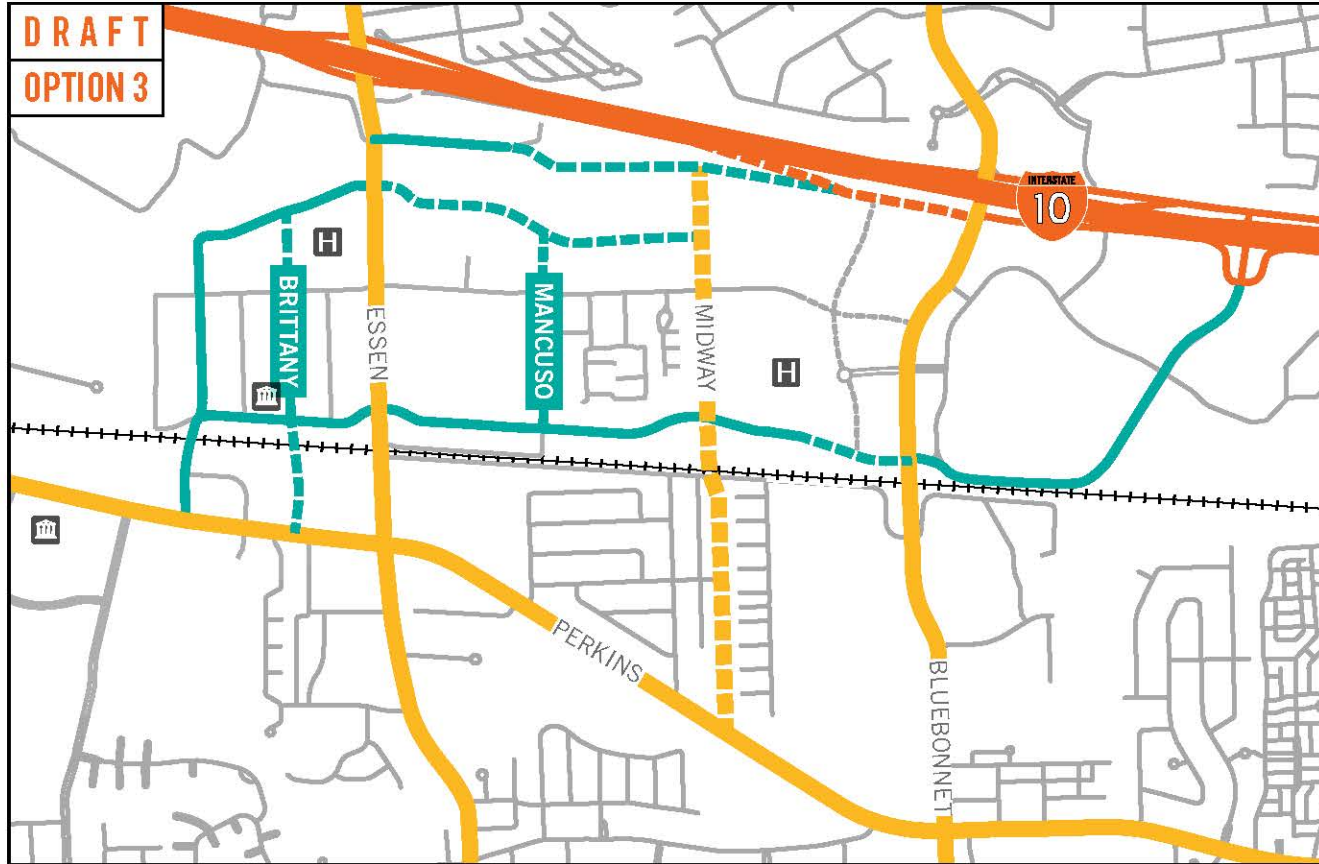


EXISTING

- Picardy
- Dijon

**PROPOSED (OPTION 3)
"Essen Park and Dijon"**

- Picardy rerouting
- Dijon to Midway
- Essen Park extension



DRAFT
OPTION 3

- HIGHWAY
- URBAN ARTERIALS
- MAJOR STREETS**

OTHER POTENTIAL CONNECTIONS*

- Brittany to Perkins
- Mancuso to Dijon

*shown on Option 3 but can be added to all three options.

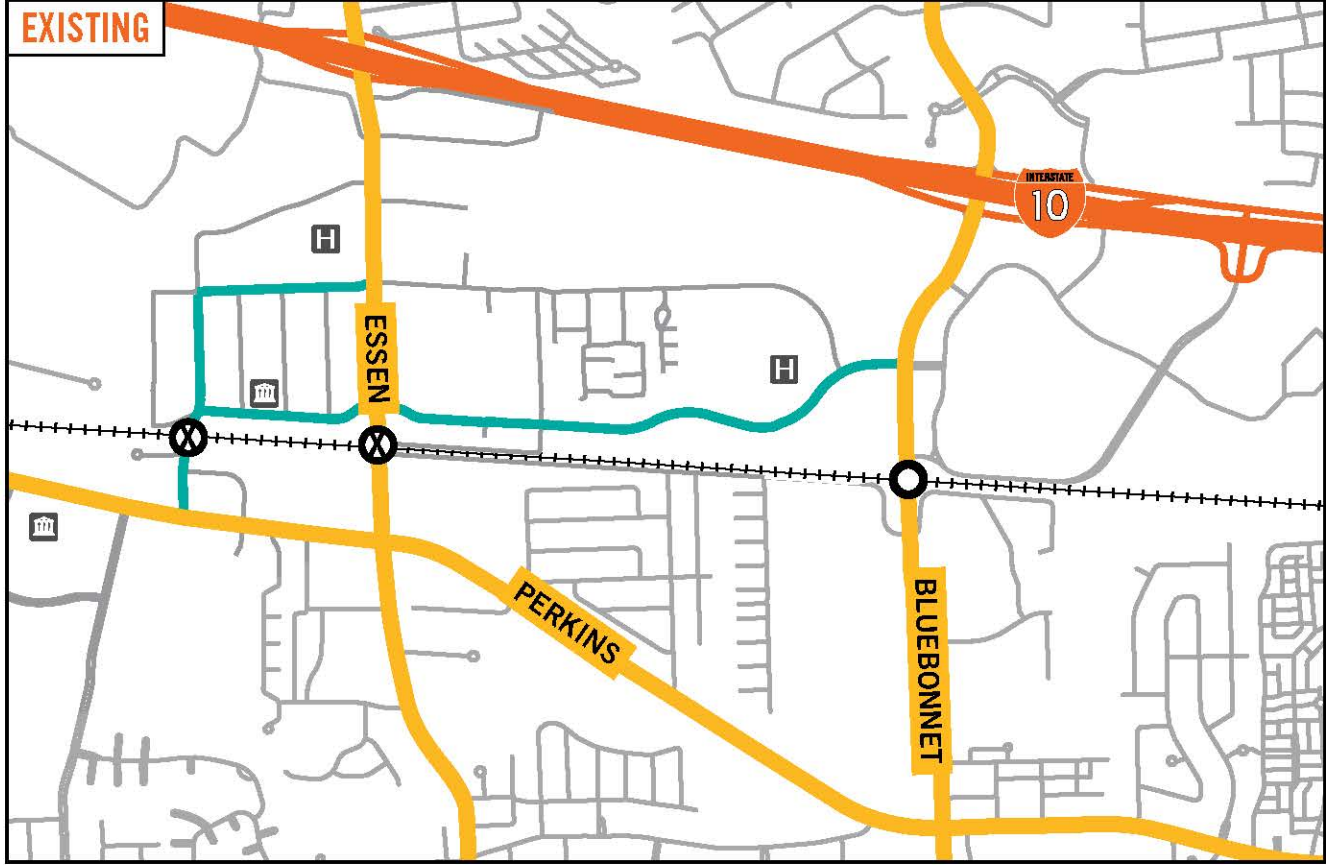


- HIGHWAY
- URBAN ARTERIALS
- MAJOR STREETS

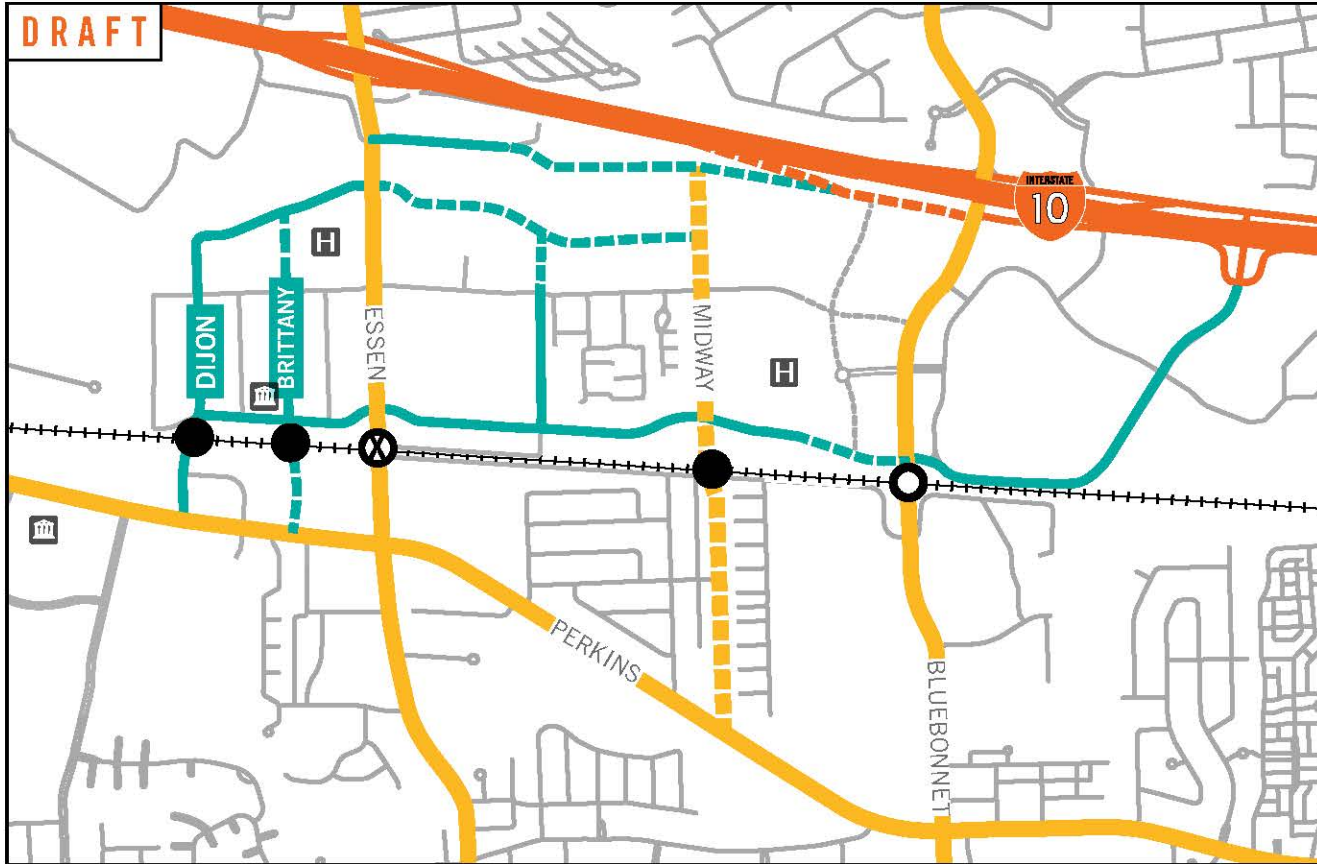
OTHER POTENTIAL CONNECTIONS*

Kenilworth to Dijon

*shown on Option 3 but can be added to all three options.

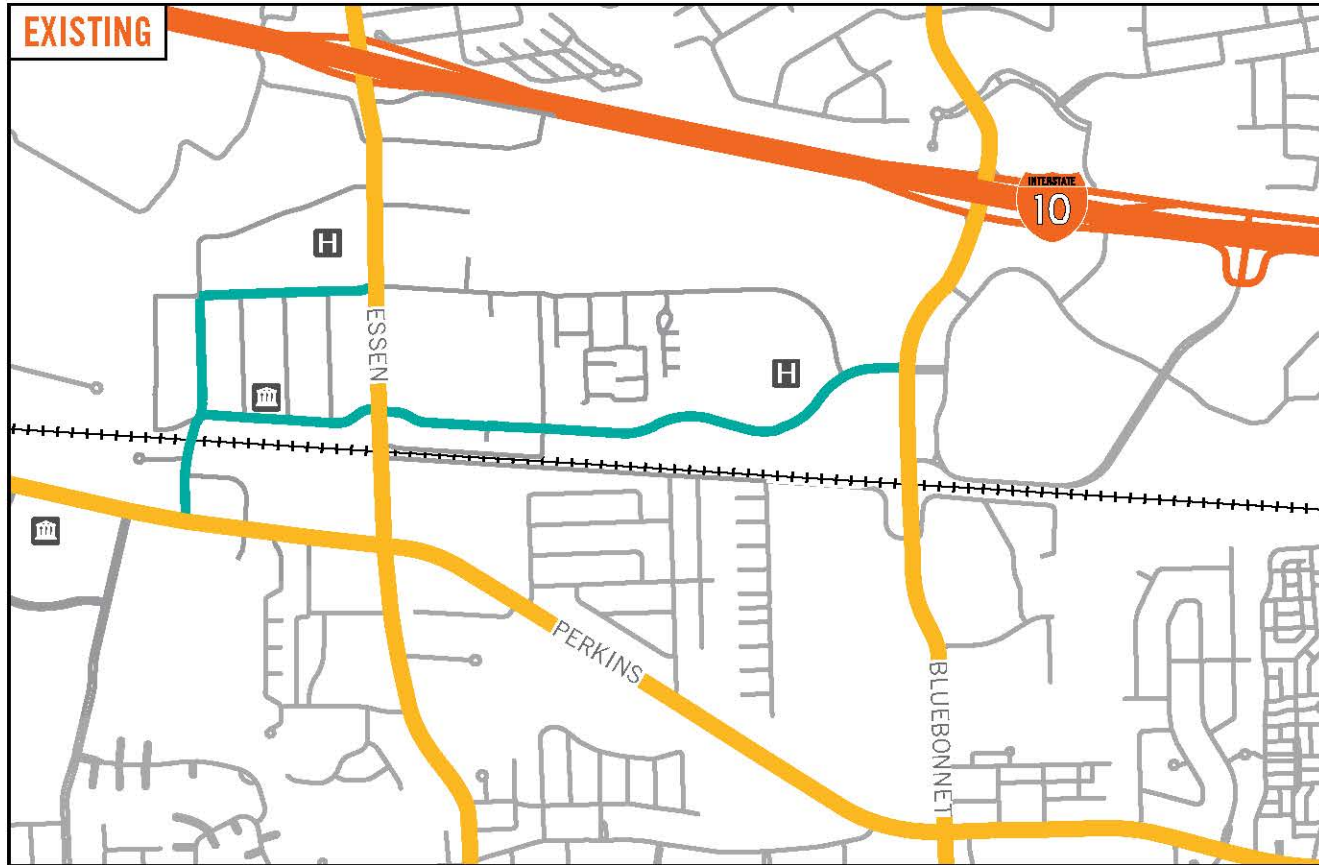


- EXISTING UNDERPASS
Bluebonnet
- ⊗ EXISTING AT-GRADE XING
Essen
One Perkins Pl



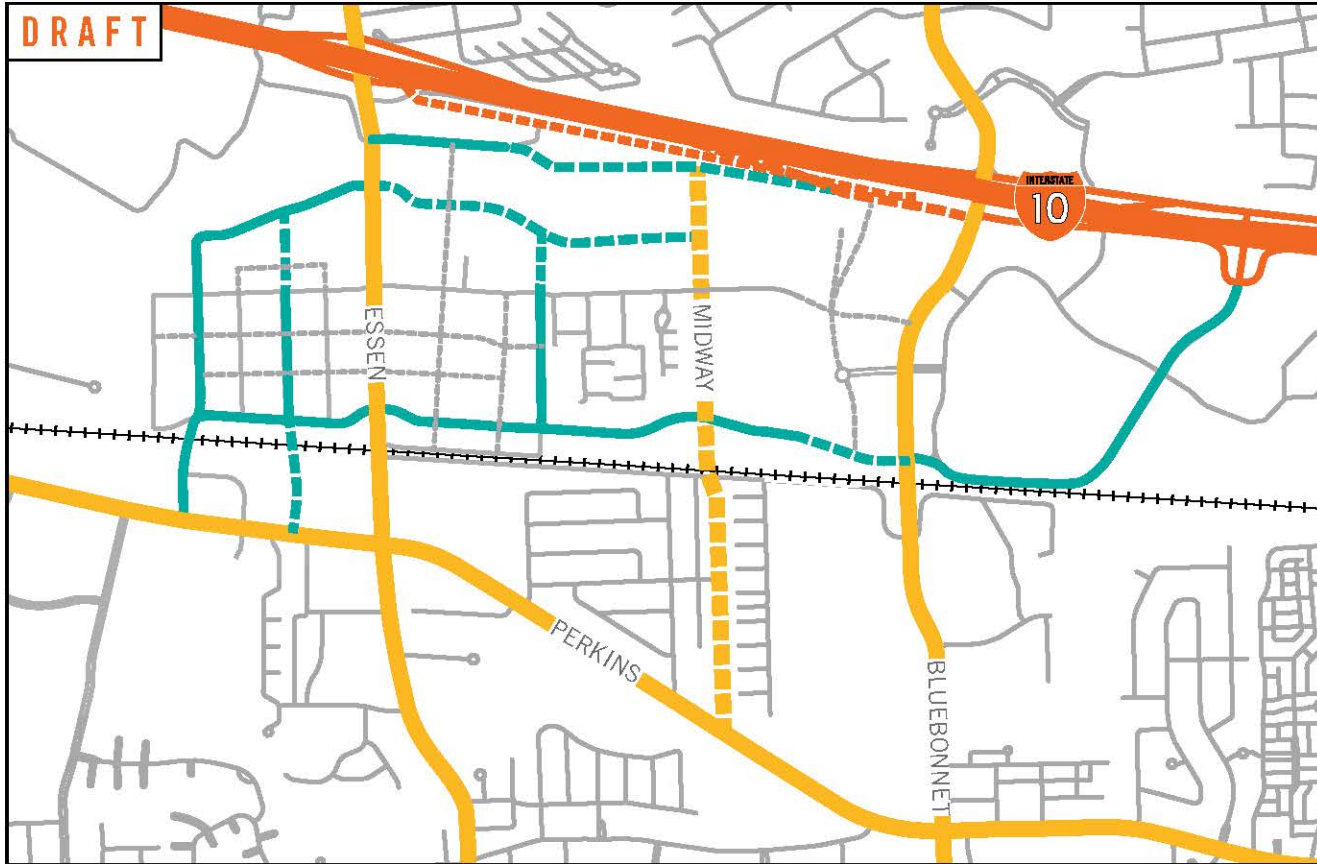
- Existing underpass
- X Existing at-grade xing
- POTENTIAL NEW UNDERPASS**
 Dijon (One Perkins Pl)
 Brittany
 Midway

*Option 3 shown here. Rail underpasses can be added to any configuration of the major streets.

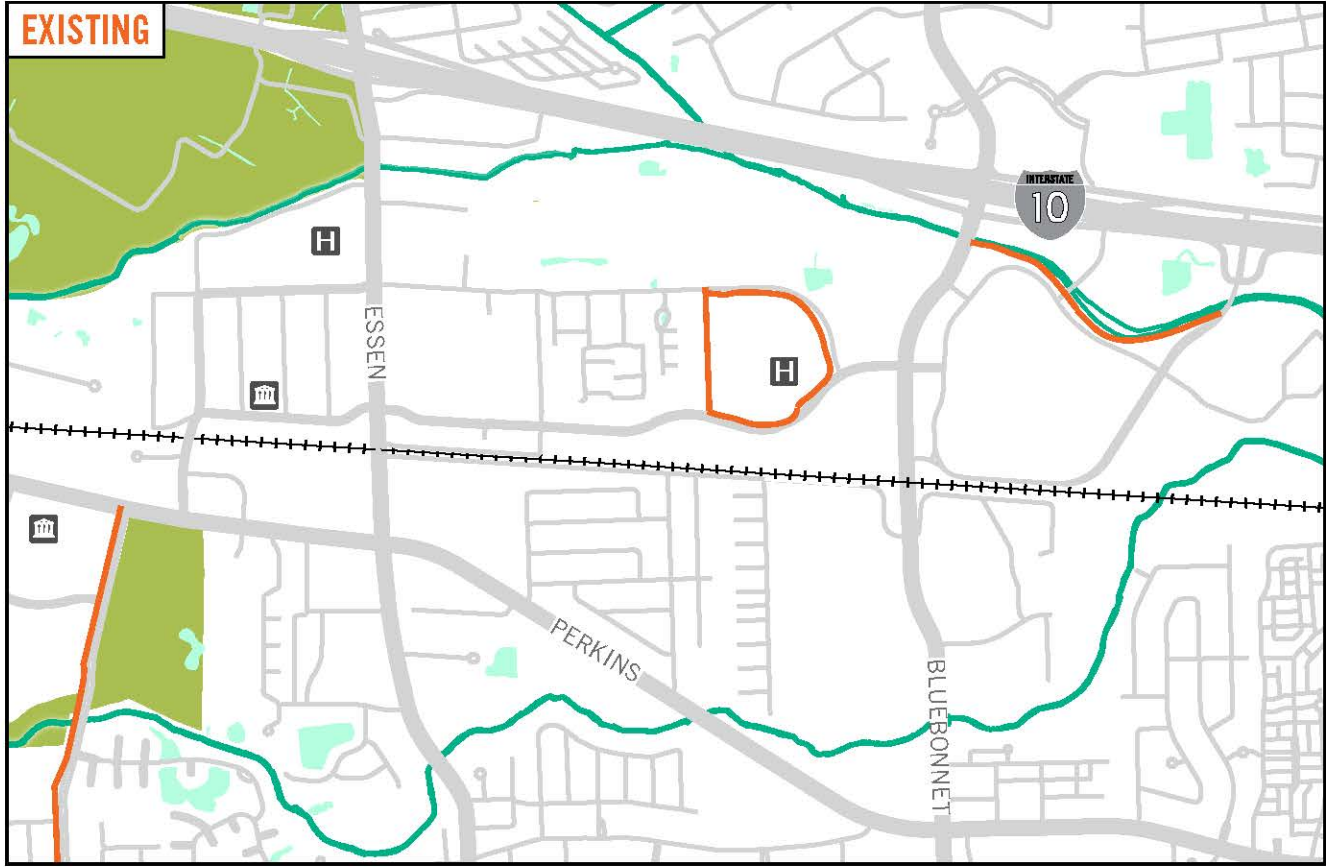


EXISTING

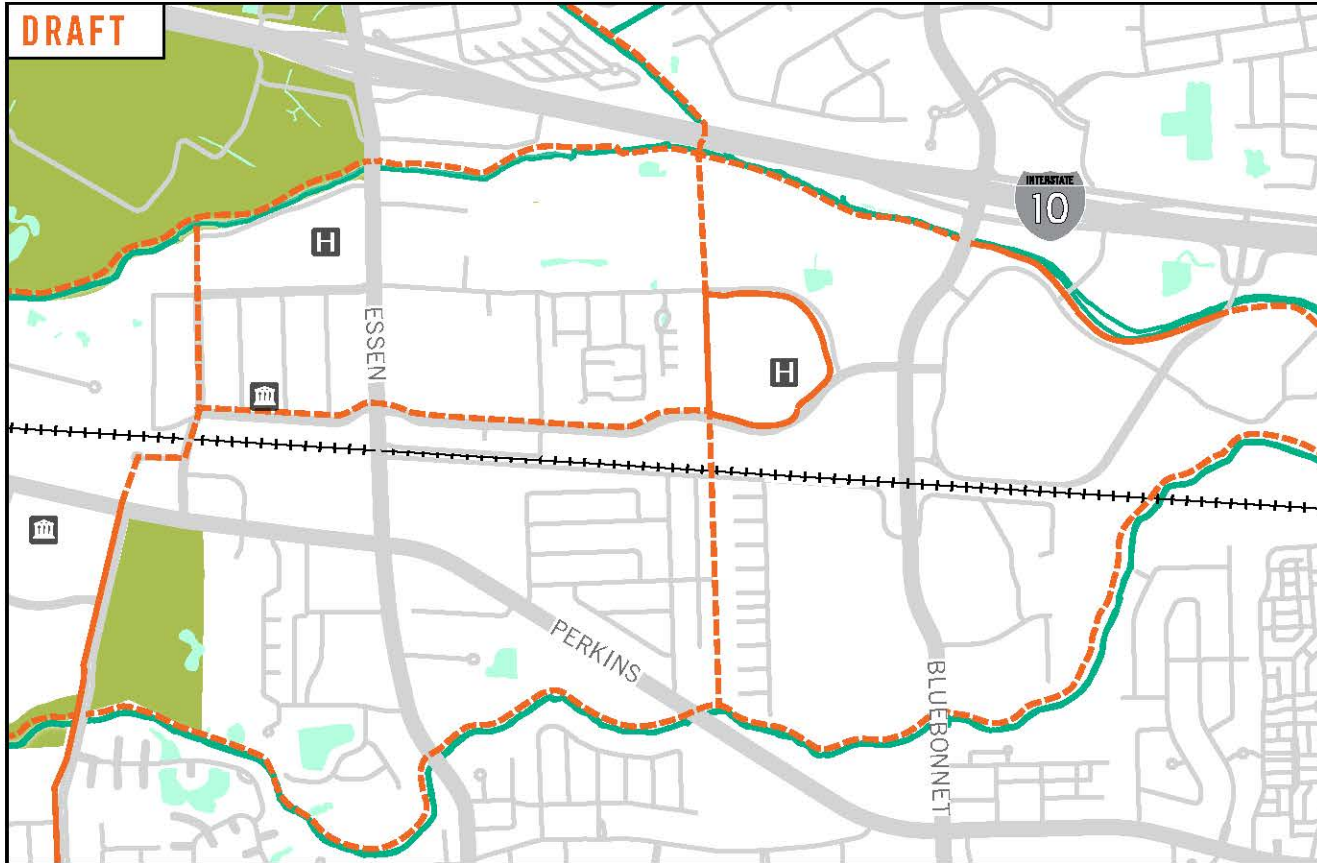
*Option 3 shown here. Local streets can be added to any configuration of the major streets.



*Option 3 shown here.
Local streets can be added to any configuration of the major streets.



- EXISTING TRAILS**
- Kenilworth Pkwy
 - Wards Creek Trail
 - Baton Rouge General Campus Trail



EXISTING TRAILS

PROPOSED TRAILS

Wards Creek Trail to
OLOL / Burden Center

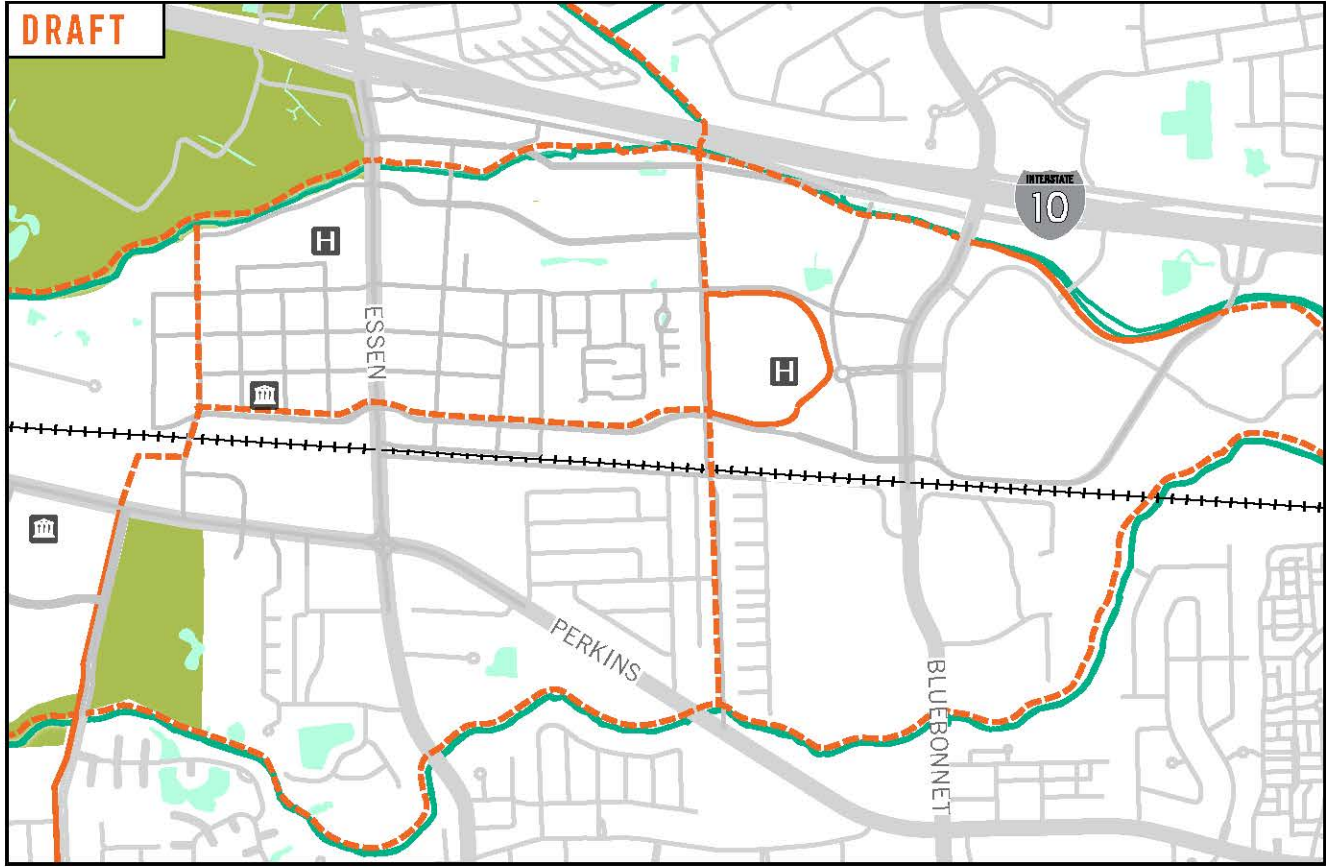
Pedestrian bridge to
Burden Center

Dawson Creek Trail to
Pennington / LSU

Midway Blvd Trail

Kenilworth Trail to Dijon

*Option 3 shown here
for street network. Trails
can be added to any
configuration of streets.



EXISTING TRAILS

PROPOSED TRAILS

Wards Creek Trail to
OLOL / Burden Center

Pedestrian bridge to
Burden Center

Dawson Creek Trail to
Pennington / LSU

Midway Blvd Trail

Kenilworth Trail to Dijon

**+ ENHANCED LOCAL STREET
NETWORK (FUTURE)***

*Option 3 shown here
for street network. Trails
can be added to any
configuration of streets.